



# Entebbe Municipal Council Profile

*‘This Municipality Works For You’*

## **Vision:**

**Being a model self sustaining municipality with a prosperous people by 2040**

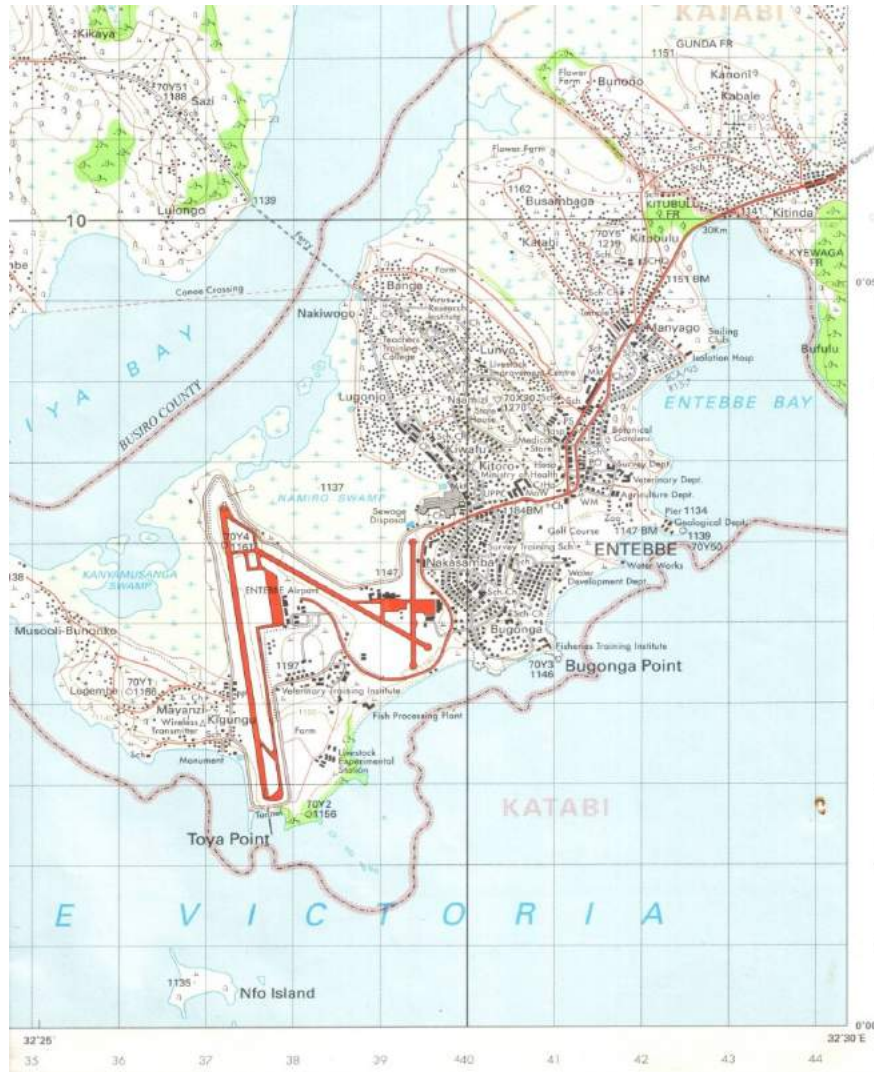
## **Mission:**

**“To ensure sustainable service delivery to the satisfaction of the people of Entebbe”**

## **Goal**

**“To support & promote active community participation in the development of infrastructure and service delivery across all sectors”**

Entebbe Municipality is a **PENINSULAR** into the Lake Victoria, the second largest fresh water lake in the world.



*Map of Entebbe showing it's extent*

- The size of Entebbe Municipality is 56.2 sq.km of which 20sq.km is under the Lake Victoria waters.
- Is a cosmopolitan city, 34 Km |South West of Kampala City, hosting people of all ethnic and religious backgrounds.

### **SOME UNIQUE FEATURES OF ENTEBBE MUNICIPALITY**

- Is an internationally recognized bird sanctuary
- Is crossed by the Equator at one point
- Has Uganda's only International Airport, Zoo and Botanical Gardens
- Home to the State House, The Official residence of the President of Uganda

## HISTORICAL BACKGROUND

Derives name from the Luganda word 'ntebe' (chair or seat), curved by an 18<sup>th</sup> century chief called Mugula and used to hold Court



*Ntebe Za Mugula*

**1879:** Arrival of the first Catholic missionaries at Kigungu on the shores of Lake Victoria

**1893:** Sir Gerald Portal founded Entebbe as a military post and principal port to Uganda.

Entebbe, was the first Capital City of Uganda during the colonial era

**1903:** Declared a Township

**Late 1940s:** Declared a Town Council

**1959:** 1<sup>st</sup> structural plan approved

## CLIMATE

Tropical climate,  
Bimodal rainfall pattern rainfall peaks in April and October.

Average annual rainfall 2600mm.  
Altitude: 1600Meters above Average Sea Level.

Mean daily temperatures 26.8<sup>0</sup> c



*Wooded Peninsular*





Richard K Monday

**TOWN CLERK & Chief Executive of The Council**

[illegible]



David Waswa Kasule  
**Chairman Division A**



Anthony Seggussa  
**Chairman Division B**



Sophia Nakandi  
Senior Assistant Town Clerk Div A



Aidah Namanya  
Senior Assistant Town Clerk  
Division B

## Governance

- Mayor is the political Head
- Council has 19 Councilors
- 10 of these are female
- 2 of these are youth Councilors
- 2 are for Persons with Disabilities

**1 Executive Committee**

**2 Standing Committees**

# Executive Committee Functions

1. Initiate and formulate policy
2. Oversee the implementation of government and Council policy
3. Monitor and coordinate activities of NGOs.
4. Monitor the implementation of Council programmes.
5. Receive and solve problems or disputes forwarded by lower local government Councils.
6. Annually evaluate the performance of the Council

## standing committees

### 2 standing Committees

- Finance & Planning , Administration, Investment, Education & Community Service Committee
- General Purpose Committee (Production, Works, Health, Water & Roads)

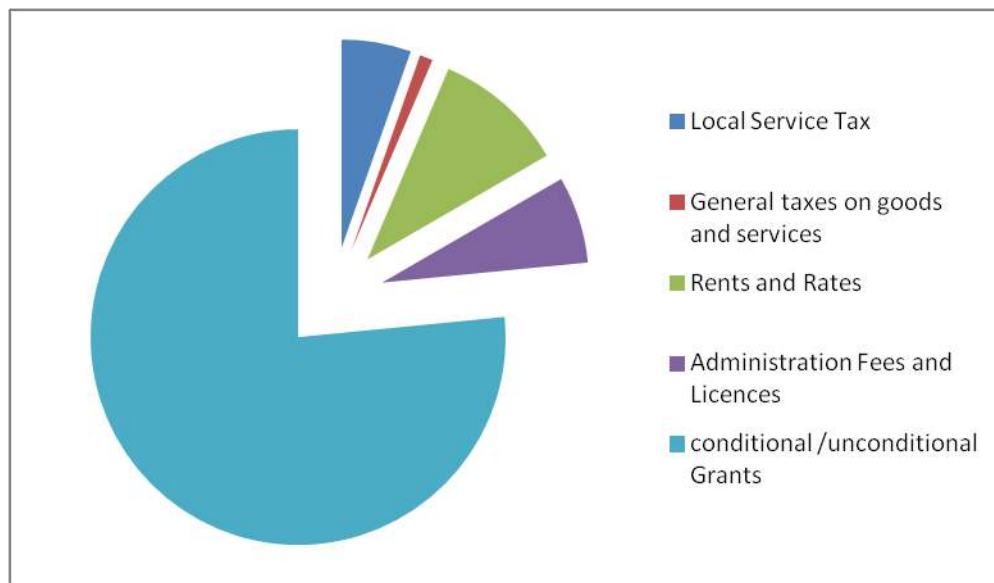
## Technical arm

- Town Clerk is the head of the technical team
  - Municipal Council has 7 departments with 73 staff members
1. Administration
  2. Community services
  3. Production
  4. Education
  5. Public Health
  6. Finance and Planning
  7. Works

**MUNICIPAL ECONOMY**

Revenue Source	Description	amount (Ugx) 2013/2014	Amount (UGx) 2014/2015
<b>Local revenue</b>	Local Service Tax	420,704,367	163,762,900
	General taxes on goods and services	79,486,165	241,537,761
	Rents and Rates	798,467,469	2,186,430,796
	Administration Fees and Licenses	529,506,947	517,812,472
<b>Government Grants</b>	conditional /unconditional Grants	5,967,870,970	8,240,540,341
	<b>Total revenue</b>	<b>7,796,035,918</b>	<b>11,350,084,270</b>

1 us dollar = 3,370 shillings

**Key services offered by the Municipal Council**

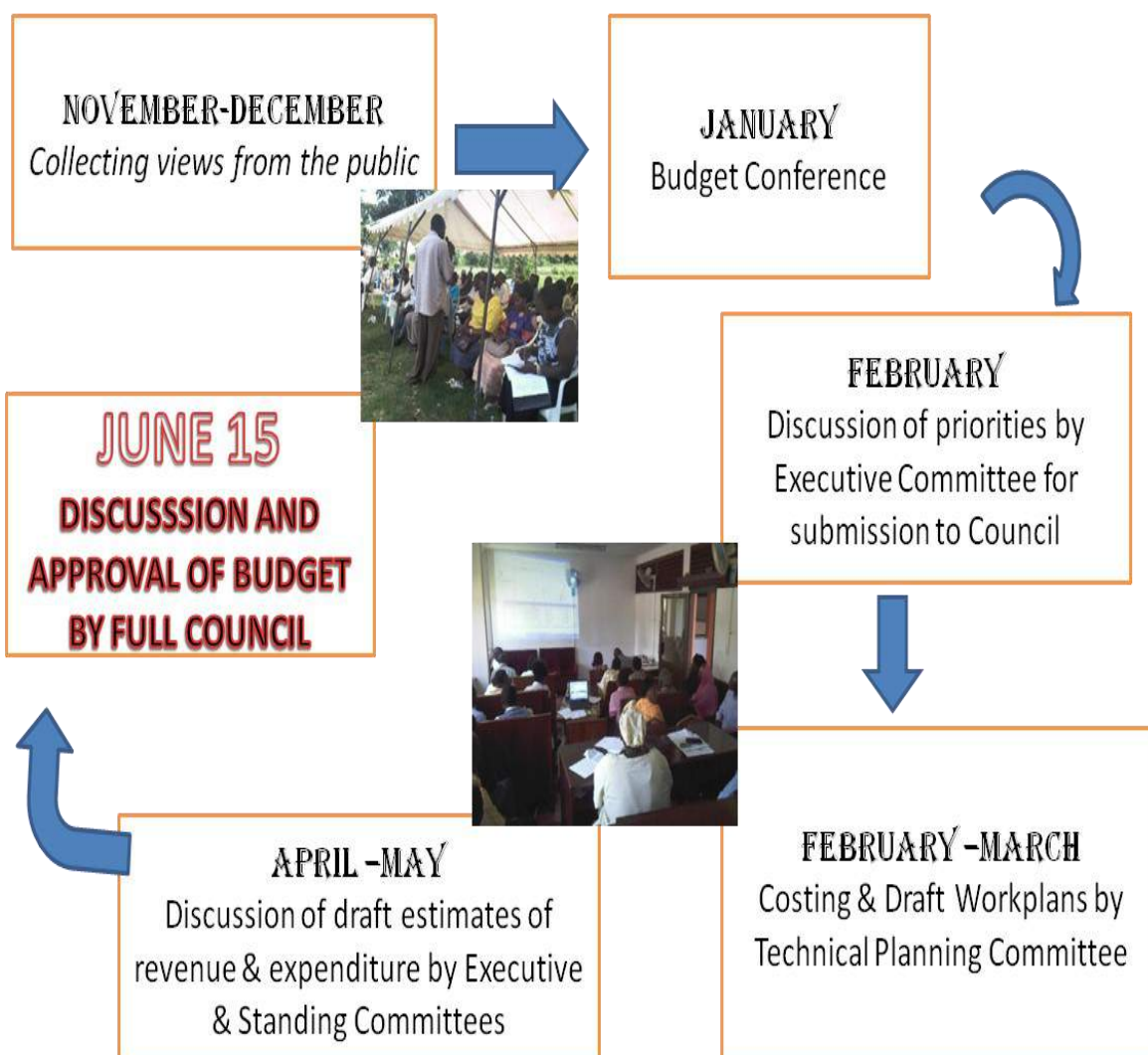
- i. Administration
- ii. Public Health
- iii. Education
- iv. Physical Planning
- v. Revenue Collection
- vi. Infrastructure Development
- vii. Community Services



### Demographic and Socio-economic Indicators

<b>Total Population (UBOS population projections 2011):</b>	79,700
<b>Total population (2002 census)</b>	55,086
<b>Female population (2002 census):</b>	27,951 50.2
<b>Male population: (2002 census):</b>	27,135 49.8
<b>Percentage share of Uganda's total Population:</b>	0.23%
<b>Working age group 14-64 (2002 census):</b>	32,480
<b>Primary school population aged 6 – 12 (2002 census):</b>	12,320
<b>Secondary School population age (13 – 19 years):</b>	6340
<b>Infant mortality (2002 census):</b>	76 deaths per 1000 live births
<b>Population aged 60 years and above (2002 census):</b>	1,145
<b>Population density (2002 census):</b>	980 persons per square kilometre
<b>Pupil Teacher Ratio (Primary, 2004):</b>	1:48
<b>Student Teacher Ratio (Secondary, 2004):</b>	1:19

### **Entebbe Municipal Council planning Cycle**







**Website:**

[www.entebbe.go.ug](http://www.entebbe.go.ug)



[townclerk@entebbe.go.ug](mailto:townclerk@entebbe.go.ug)

[mayor@entebbe.go.ug](mailto:mayor@entebbe.go.ug)



*Town Clerk*    +256 772 651 013

*Mayor*                    + 256 772 489 466  
                                  + 256 753 489 466