

# PLAN MAP 1 Future Spatial Diagram for Greater Kampala Metropolitan Area (2024 - 2050)

## Legend

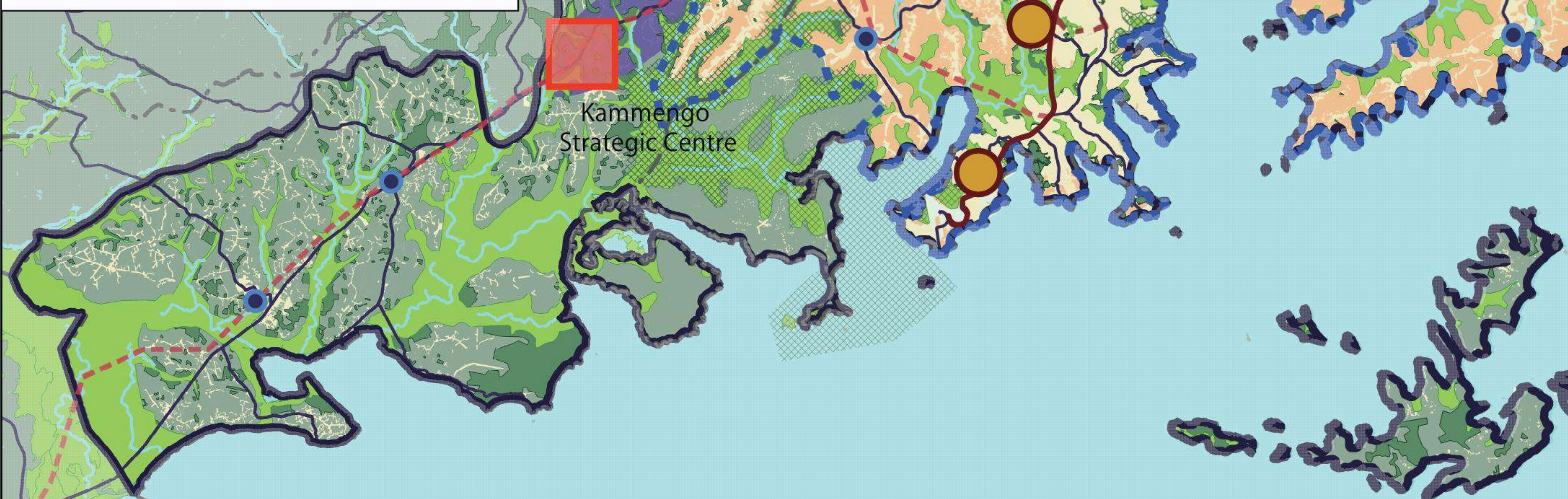

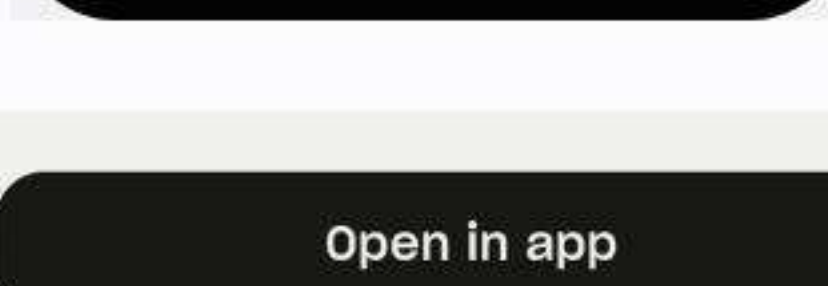
- GKMA Boundary
- GKUGA Boundary
- Metropolitan Core
- Urban Centres in GKUGA
- Strategic Centres in GKMA
- Strategic Centres outside GKMA
- Service Centres
- Industrial Growth Corridor
- New Residential Area
- National Roads
- Existing Expressways
- Planned Expressways
- Visionary Expressways
- Existing Railways
- Planned Railways
- Visionary Railways
- Rural Area
- Wetland
- Forest Reserves
- Ramsar Sites
- Water Bodies

A future spatial diagram is prepared as one of the guiding tools for the GKMA-PDP. See Plan Map 1. The future spatial diagram is composed of the following four major elements of spatial development in GKMA:

- Landscape (Natural Areas),
- Housing (Residential Areas),
- Jobs (Metropolitan Core, Urban Centres and Industrial Growth Corridors), and
- Connectivity (Transportation)

Moreover, the future spatial diagram designates the urban growth boundaries, which show the extents of future urbanisation in the target year 2050.

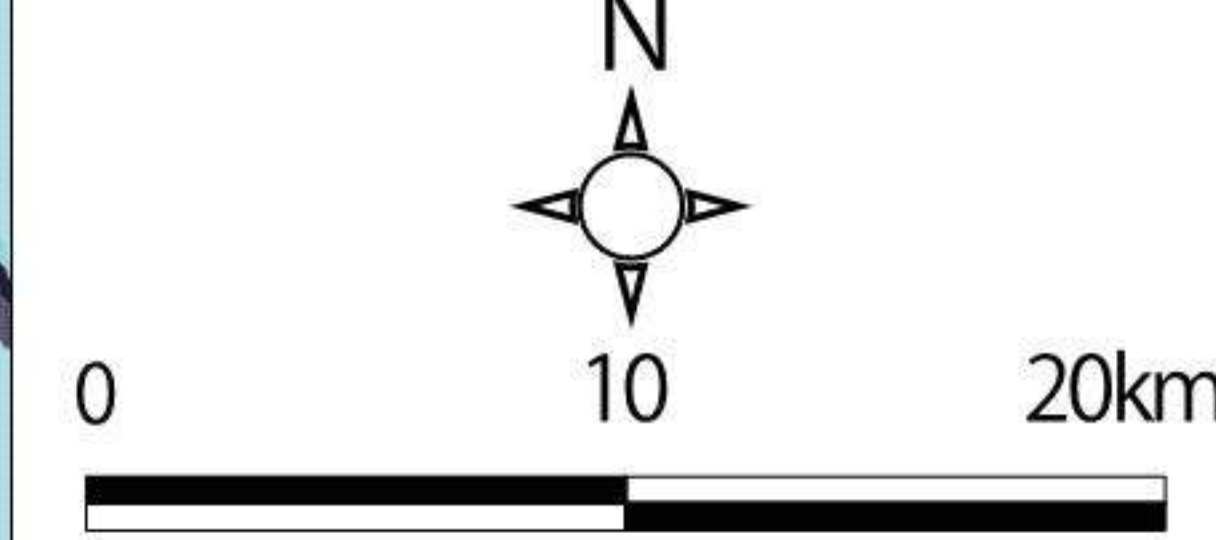
An Executive Summary of the GKMA Integrated Urban Development Master Plan Document can be downloaded from the QR code on the right. Please select "Open in browser" if you see the options on the right.



Ministry of Kampala Capital City and Metropolitan Affairs

**Drawing No:**  
GoU-MKCCMA/04/2024/002/1

**Date:** June 2024



**Project:**  
The Project for Integrated Urban Development Master Plan for Kampala Special Planning Area (GKMA-IUDMP)

Japan International Cooperation Agency (JICA)

Oriental Consultants Global Co., Ltd.  
Yachiyo Engineering Co., Ltd.  
PACET Corporation  
PASCO Corporation